


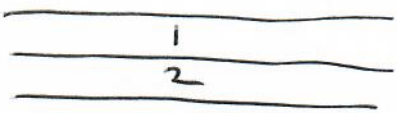

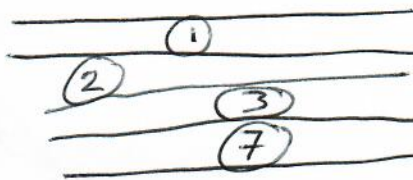



LS Archaeology 		<b>Context Record</b>		Site Code: 002AA	Area: Trench 1	Context : 00001
				Deposit		Cut
Length(m): 6.0m	Width (m): 1.0m	Depth(m): 0.05	Colour: Green <sup>turf</sup> Very dark grey	Compaction: Firm	Feature:	
Material: Turf	Shape in plan: Rectangular	Profile: Layer	Munsell: 10YR 3/1	Percentages of fill: 100% Turf.		
Description: Top layer of Trench 1. Turf -			Stratigraphic Matrix: 			
Interpretation/Discussion: Removed in squares and stored for reinstatement.						
Photographed? <input type="checkbox"/>		Section Number: <input type="checkbox"/>		Plan Number: <input type="checkbox"/>		
Sampled? <input checked="" type="checkbox"/> No		Sample Number: <input type="checkbox"/>		Reason for sampling:		
Method of excavation: Hard-			Bioturbation Yes: <input type="checkbox"/> No: <input checked="" type="checkbox"/> Type:			
Finds: Pot <input type="checkbox"/>	Bone/Specify <input type="checkbox"/>	Glass: <input type="checkbox"/>	Metal: <input type="checkbox"/>	CBM: <input type="checkbox"/>	Flint: <input type="checkbox"/>	Other: <input type="checkbox"/>
Finds of specialist interest/Number(s) and description:						
Related context numbers:						
Excavator name and date:		Provisional Period: Latest 21st C		Identified as: Turf layer.		


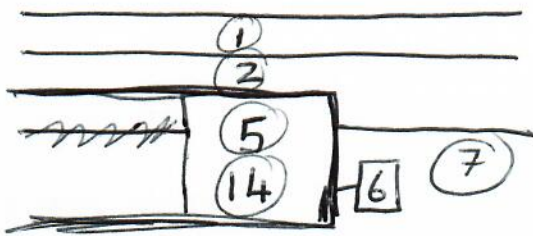
LS Archaeology 		<h1>Context Record</h1>		Site Code: 002AA	Area: Trench 7	Context : 00002
				Deposit	Cut	
Length(m): 6.0	Width (m): 1.0	Depth(m): max 0.3	Colour: Very dark greyish brown	Compaction: Moderate	Feature:	
Material: loamy	Shape in plan: rectangular	Profile: layer	Munsell: 10YR 3/2	Percentages of fill: 90% loamy 10% gravel mixed rubble		
Description: A redeposited layer of mixed primarily loamy fill with 10% gravel mix. Sandy pocket.			Stratigraphic Matrix: 			
Interpretation/Discussion: A redeposited layer - loamy with mixed finds from 21st C to 18th/19th C pottery.						
Photographed? <input checked="" type="checkbox"/>		Section Number: <input type="text"/>		Plan Number: <input type="text"/>		
Sampled? <input checked="" type="checkbox"/> No		Sample Number: <input type="text"/>		Reason for sampling:		
Method of excavation: Hand			Bioturbation Yes: <input checked="" type="checkbox"/> No: <input type="checkbox"/> Type: occasional			
Finds: Pot <input checked="" type="checkbox"/>	Bone/Specify <input checked="" type="checkbox"/>	Glass: <input checked="" type="checkbox"/>	Metal: <input checked="" type="checkbox"/>	CBM: <input checked="" type="checkbox"/>	Flint: <input type="checkbox"/>	Other: car mud guard.
Finds of specialist interest/Number(s) and description: Mortar / plaster?						
Related context numbers:						
Excavator name and date:		Provisional Period: Mixed - redeposited in 21st C.		Identified as: Redeposited mixed		





LS Archaeology 		<b>Context Record</b>		Site Code: <i>Ald17</i>	Area: <i>Trench 1</i>	Context: <i>3</i>
						Deposit: <i>Fill</i> Cut:
Length(m): <i>14</i>	Width (m): <i>0.72</i>	Depth(m): <i>Maximum 0.14</i>	Colour: <i>Black</i>	Compaction: <i>Firm.</i>	Feature: <i>[4]</i>	
Material: <i>Silty Sand</i>	Shape in plan: <i>Ovate</i>	Profile: <i>Layer</i>	Munsell: <i>10YR 2/1 Black</i>	Percentages of fill: <i>90% silty sand      10% mixed regular cobbles and small stones</i>		
Description: <i>A firm black silty sand fill 90% and 10% mixed cobble small stone inclusions.</i>			Stratigraphic Matrix: 			
Interpretation/Discussion: <i>Blacker context compared to ② - deeper to the western edge of the trench 1. Close proximity to a drain. Fill could be linked to water / flood standing water close to drain. Deposit tapers down under sand - seen in section.</i>						
Photographed? <input type="checkbox"/>		Section Number: <input type="checkbox"/>		Plan Number: <input type="checkbox"/>		
Sampled? <input checked="" type="checkbox"/>		Sample Number: <input type="checkbox"/>		Reason for sampling:		
Method of excavation: <i>Hand.</i>			Bioturbation Yes: <input type="checkbox"/> No: <input checked="" type="checkbox"/> Type:			
Finds: Pot <input checked="" type="checkbox"/>	Bone/Specify <input checked="" type="checkbox"/>	Glass: <input checked="" type="checkbox"/>	Metal: <input checked="" type="checkbox"/>	CBM: <input type="checkbox"/>	Flint: <input type="checkbox"/>	Other: <input type="checkbox"/>
Finds of specialist interest/Number(s) and description:						
Related context numbers:						
Excavator name and date: <i>G.S.</i>		Provisional Period: <i>19th - 20th C.</i>		Identified as: <i>Black organic waste layer.</i>		


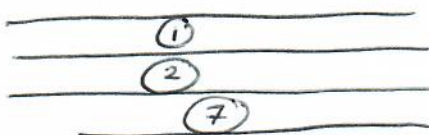
LS Archaeology 		<b>Context Record</b>		Site Code: <i>Ald17</i> Area: <i>Trench 7.</i>		Context : <i>4</i>	
						Deposit	Cut
Length(m):	Width (m):	Depth(m):	Colour:	Compaction:	Feature:		
Material:	Shape in plan:	Profile:	Munsell:	Percentages of fill:			
Description:  <i>N/A.</i>			Stratigraphic Matrix:				
Interpretation/Discussion:  <i>Cut was allocated to the linear pit ③          However after excavation there was no          visible cut observed. Spread into ②</i>							
Photographed? <input type="checkbox"/>		Section Number: <input type="text"/>		Plan Number: <input type="text"/>			
Sampled? <input type="checkbox"/>		Sample Number: <input type="text"/>		Reason for sampling:			
Method of excavation:			Bioturbation Yes: <input type="checkbox"/> No: <input type="checkbox"/> Type:				
Finds: Pot <input type="checkbox"/>	Bone/Specify <input type="checkbox"/>	Glass: <input type="checkbox"/>	Metal: <input type="checkbox"/>	CBM: <input type="checkbox"/>	Flint: <input type="checkbox"/>	Other: <input type="text"/>	
Finds of specialist interest/Number(s) and description:							
Related context numbers:							
Excavator name and date:		Provisional Period:			Identified as:		




LS Archaeology 		<b>Context Record</b>		Site Code: <i>Ald 17</i>	Area: <i>Trench 1</i>	Context : <i>5</i>
				Deposit <i>5</i>		Cut
Length(m):	Width (m):	Depth(m):	Colour: <i>Dark brown</i>	Compaction: <i>Firm</i>	Feature: <i>6</i>	
Material: <i>sandy silt</i>	Shape in plan: <i>linear</i>	Profile: <i>layer</i>	Munsell: <i>7.5YR3/4</i>	Percentages of fill: <i>60% sandy silt</i> <i>40% large irregular stone small</i>		
Description: <i>A firm dark brown sandy silt full with 40% large irregular &lt; 25cm length stone - smaller regular cobbles.</i>			Stratigraphic Matrix: 			
Interpretation/Discussion: <i>A mixed layer that was linear in plan and contained more large irregular stones mixed with a dark brown <sup>sandy</sup> silty that was lighter than (2).          Possibly left over debris from the earlier Victorian Church Wall. Maybe put over an existing 19th-20th C drain.</i>						
Photographed? <input checked="" type="checkbox"/>		Section Number: <input type="text"/>		Plan Number: <input type="text"/>		
Sampled? <input checked="" type="checkbox"/> <i>No</i>		Sample Number: <input type="text"/>		Reason for sampling: <input type="text"/>		
Method of excavation: <i>Hand.</i>			Bioturbation Yes: <input type="checkbox"/> No: <input checked="" type="checkbox"/> Type: <input type="text"/>			
Finds: Pot <input checked="" type="checkbox"/>	Bone/Specify <input checked="" type="checkbox"/>	Glass: <input checked="" type="checkbox"/>	Metal: <input checked="" type="checkbox"/>	CBM: <input checked="" type="checkbox"/>	Flint: <input type="checkbox"/>	Other: <input type="text"/>
Finds of specialist interest/Number(s) and description: <i>/</i>						
Related context numbers: <i>/</i>						
Excavator name and date: <i>G.S.</i>		Provisional Period: <i>19th - 20th C.</i>		Identified as: <i>Debris from earlier Victorian Church wall.</i>		

LS Archaeology 		<b>Context Record</b>		Site Code: <b>ALD17 Trench 1</b>	Area:	Context : <b>6</b>
Length(m):		Width (m):		Depth(m):		Deposit: <b>Cut</b>
Material:		Shape in plan:		Profile:		Feature: <b>[6]</b>
—		linear		squared		
Munsell:		Percentages of fill:		Stratigraphic Matrix:		
—		—				
Description:						
An easily recognisable cut - darker in colour and visibly linear. Running parallel to most of the Northern edge of the trench. Stone rubble layer on top of 19th-20th ceramic sewage pipe.						
Interpretation/Discussion:						
A cut of an earlier modern 19th-20th Century drain that included a ceramic sewage pipe. Irregular rubble stones were on top.						
Photographed? <input checked="" type="checkbox"/>		Section Number: <input type="text"/>		Plan Number: <input type="text"/>		
Sampled? <input checked="" type="checkbox"/>		Sample Number: <input type="text"/>		Reason for sampling:		
Method of excavation: <b>Hand</b>				Bioturbation Yes: <input type="checkbox"/> No: <input type="checkbox"/> Type:		
Finds: Pot <input type="checkbox"/>	Bone/Specify <input type="checkbox"/>	Glass: <input type="checkbox"/>	Metal: <input type="checkbox"/>	CBM: <input type="checkbox"/>	Flint: <input type="checkbox"/>	Other: <input type="text"/>
Finds of specialist interest/Number(s) and description:						
Related context numbers: <b>(15) (5)</b>						
Excavator name and date: <b>JS 08/09/17</b>		Provisional Period: <b>19th-20th C</b>		Identified as: <b>Cut of a 19th-20th C sewage/water pipe.</b>		




LS Archaeology 		<b>Context Record</b>		Site Code: <b>ALD17</b>	Area: <b>Trench</b>	Context : <b>7</b>
				Deposit <b>7</b>		Cut
Length(m): <b>7.9</b>	Width (m): <b>0.6</b>	Depth(m): <b>0.1</b>	Colour: <b>Orange very dark greyish brown</b>	Compaction: <b>Moderate Firm</b>	Feature: <b>7</b>	
Material: <b>sandy clay.</b>	Shape in plan: <b>layer</b>	Profile: <b>/</b>	Munsell: <b>10YR 3/2</b>	Percentages of fill: <b>95% sandy clay 5% small gravel + medium cobble</b>		
Description: <b>A mottled orange and very dark greyish-brown sandy clay f.4. 95% sandy clay with 5% small gravel and medium cobble inclusions.</b>			Stratigraphic Matrix: 			
Interpretation/Discussion: <b>A layer that was wide spread although not present at the eastern edge of the Trench 1. Incorporated inclusions of mixed pottery, in bone and some glass. Pottery type and style differed from (2). Some modern Roman pottery included.</b>						
Photographed? <input checked="" type="checkbox"/>		Section Number: <input type="text"/>		Plan Number: <input type="text"/>		
Sampled? <input checked="" type="checkbox"/> <b>No</b>		Sample Number: <input type="text"/>		Reason for sampling:		
Method of excavation: <b>Hand.</b>			Bioturbation Yes: <input checked="" type="checkbox"/> No: <input type="checkbox"/> Type: <b>occasional plant.</b>			
Finds: Pot <input checked="" type="checkbox"/>	Bone/Specify <input checked="" type="checkbox"/>	Glass: <input checked="" type="checkbox"/>	Metal: <input checked="" type="checkbox"/>	CBM: <input checked="" type="checkbox"/>	Flint: <input checked="" type="checkbox"/>	Other: <input checked="" type="checkbox"/>
Finds of specialist interest/Number(s) and description: <b>Metal trawel! ☺</b>						
Related context numbers:						
Excavator name and date: <b>M.M RF GS DS.</b>		Provisional Period: <b>15th - 19th C</b>		Identified as: <b>18th-19th C disturbed layer</b>		



Sample still to be taken.

LS Archaeology 		<b>Context Record</b>		Site Code: ALD17	Area: TR1	Context : 8
				Deposit		Cut
Length(m):	Width (m):	Depth(m):	Colour: PALT CRTAM	Compaction: SOLID	Feature: WALL	
Material: STONE	Shape in plan: LINTAR	Profile: SQUARED	Munsell:	Percentages of fill:		
Description: N-S ORIENTED WALL - INTERIOR WALL OF THE ROMAN FORUM. WESTERN SIDE OF THE TRENCH. PARALLEL TO + CONTEMPORARY TO (9).			Stratigraphic Matrix: <div style="text-align: center;">           001                         002                         007 - [008] - 007                      </div>			
Interpretation/Discussion: The interior N-S wall of The Roman forum as identified on the Gough and in The GPR survey. Parallel to (9), The distance between them being 18ft (5.60m). This distance is the same as was recorded in the (18) as being between the main E-W exterior walls + ∴ The room is square.						
Photographed? <input checked="" type="checkbox"/>		Section Number: <input type="text"/>		Plan Number: <input type="text"/>		
Sampled? <input checked="" type="checkbox"/>		Sample Number: <input type="text"/>		Reason for sampling: TO Investigate stone and mortar		
Method of excavation: Mattock + trowel			Bioturbation Yes: <input type="checkbox"/> No: <input checked="" type="checkbox"/> Type:			
Finds: Pot <input type="checkbox"/>	Bone/Specify <input type="checkbox"/>	Glass: <input type="checkbox"/>	Metal: <input type="checkbox"/>	CBM: <input type="checkbox"/>	Flint: <input type="checkbox"/>	Other: <input type="text"/>
Finds of specialist interest/Number(s) and description:						
Related context numbers: (9)						
Excavator name and date: G.S., D.S., R.F., H.R.S.		Provisional Period: ROMAN		Identified as: Roman forum wall (interior)		


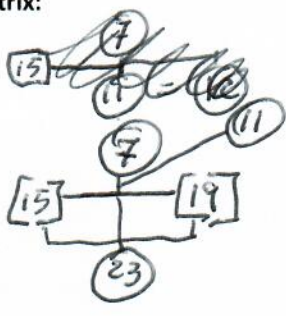




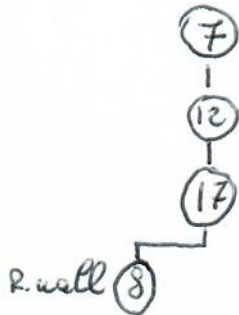
Sample still to be taken.

LS Archaeology 		<b>Context Record</b>		Site Code: <b>ALD17</b>	Area:	Context : <b>9</b>
						Deposit      Cut
Length(m):	Width (m):	Depth(m):	Colour: <b>Pale cream</b>	Compaction: <b>Solid</b>	Feature: <b>WALL</b>	
Material: <b>STONE</b>	Shape in plan: <b>Linear</b>	Profile: <b>Squared</b>	Munsell:	Percentages of fill:		
Description: <b>N-S ORIENTED WALL - INTERIOR WALL OF THE ROMAN FORUM (NORTH RANGE). EASTERN SIDE OF TRENCH. PARALLEL + CONTEMP. TO (8).</b>			Stratigraphic Matrix: <div style="text-align: center;">           001            1            002            1            013            1  <div style="border: 1px solid black; display: inline-block; padding: 2px;">009</div> - 011         </div>			
Interpretation/Discussion: <b>An interior N-S wall dividing rooms in the North range of the forum. This wall is at the East end of the trench, but runs parallel to (8). The distance between (8) + (9) is 5.60m. Three rooms are visible overall. This wall was visible in the GPR survey. It was partially covered by (13) which contained entirely Roman finds.</b>						
Photographed? <input checked="" type="checkbox"/>		Section Number: <input type="text"/>		Plan Number: <input type="text"/>		
Sampled? <input checked="" type="checkbox"/>		Sample Number: <input type="text"/>		Reason for sampling: <b>To investigate stone + mortar</b>		
Method of excavation: <b>Trowel</b>			Bioturbation Yes: <input type="checkbox"/> No: <input type="checkbox"/> Type:			
Finds: Pot <input type="checkbox"/>	Bone/Specify <input type="checkbox"/>	Glass: <input type="checkbox"/>	Metal: <input type="checkbox"/>	CBM: <input type="checkbox"/>	Flint: <input type="checkbox"/>	Other: <input type="text"/>
Finds of specialist interest/Number(s) and description:						
Related context numbers: <b>(8)</b>						
Excavator name and date: <b>GS, RF, DS, H. RS.</b>		Provisional Period: <b>ROMAN</b>		Identified as: <b>Roman Forum interior wall</b>		


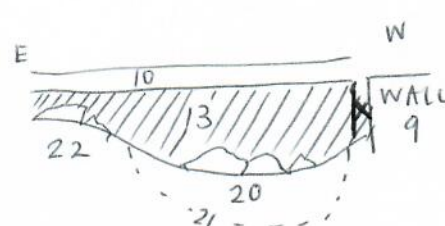
LS Archaeology 		<b>Context Record</b>		Site Code: <b>ALD17</b>	Area: <b>Trench 1</b>	Context: <b>10</b>
				Deposit: <b>10</b>		Cut:
Length(m): <b>2.8</b>	Width (m): <b>0.6</b>	Depth(m): <b>0.1</b>	Colour: <b>Mottled brown + very dark greyish brown</b>	Compaction: <b>Firm</b>	Feature: <b>10</b>	
Material: <b>silty sand</b>	Shape in plan: <b>regular layer</b>	Profile: <b>-</b>	Munsell: <b>10YR 4.5 10YR 3.2</b>	Percentages of fill: <b>95% silty sand 5% small gravel cobble inclusions</b>		
Description: <b>A 95% mottled brown and very dark greyish brown silty sand fill with 5% small gravel and cobble inclusions.</b>			Stratigraphic Matrix: 			
Interpretation/Discussion: <b>Layer originally thought to be same as ⑦ however contained different finds - majority Roman compared to ⑦'s later 18-19th C items. This layer may be a late Roman abandonment feature.</b>						
Photographed? <input checked="" type="checkbox"/>		Section Number: <input type="text"/>		Plan Number: <input type="text"/>		
Sampled? <b>No</b>		Sample Number: <input type="text"/>		Reason for sampling:		
Method of excavation: <b>Hand</b>			Bioturbation Yes: <input type="checkbox"/> No: <input checked="" type="checkbox"/> Type:			
Finds: Pot <input checked="" type="checkbox"/>	Bone/Specify <input checked="" type="checkbox"/>	Glass: <input checked="" type="checkbox"/>	Metal: <input checked="" type="checkbox"/>	CBM: <input checked="" type="checkbox"/>	Flint: <input type="checkbox"/>	Other: <input type="text"/>
Finds of specialist interest/Number(s) and description: <b>Mortarium arporatae? spelling?</b>						
Related context numbers: <b>/</b>						
Excavator name and date: <b>G.S. 08/09/17</b>		Provisional Period: <b>Late Roman.</b>		Identified as: <b>Roman (later) abandonment layer.</b>		




LS Archaeology 		<b>Context Record</b>		Site Code: ALD17	Area: Trench 1	Context : 11
				<div style="border: 1px solid black; border-radius: 50%; padding: 2px; display: inline-block;">Deposit</div> Cut		
Length(m): 5.6	Width (m): 0.6	Depth(m): 0.3	Colour: Brown	Compaction: firm	Feature:	
Material: Sandy Silt	Shape in plan: Layer	Profile: Deposit	Munsell: 7.5YR 4/4	Percentages of fill: 85% Sandy silt 10% Gravel 5% Stone		
Description: This is a brown sandy silt material (85%) mixed with 10% of rounded and angular gravel and 5% of rounded and angular stones. Also visible were charcoal flakes (sporadic).			Stratigraphic Matrix: <div style="text-align: center;">  </div>			
Interpretation/Discussion: Deposit accumulated between walls ⑧ and ⑨. Interpreted as a possible Late Roman occupation layer. <p style="margin-top: 20px;"> <i>*Note - Dark<sup>brown</sup> linear staining located adjacent to drain bulk with ⑪ protruding from ⑨</i>  <i>dark brown red staining within ⑪</i> </p>						
Photographed? <span style="border: 1px solid black; padding: 2px;">YES</span>		Section Number: <span style="border: 1px solid black; padding: 2px;"> </span>		Plan Number: <span style="border: 1px solid black; padding: 2px;">—</span>		
Sampled? <span style="border: 1px solid black; padding: 2px;">NO</span>		Sample Number: <span style="border: 1px solid black; padding: 2px;"> </span>		Reason for sampling:		
Method of excavation: <span style="margin-left: 20px;">Hand</span>			Bioturbation Yes: <input checked="" type="checkbox"/> No: <input type="checkbox"/> Type: <span style="margin-left: 10px;">Roots</span>			
Finds: Pot <input checked="" type="checkbox"/>	Bone/Specify <span style="border: 1px solid black; padding: 2px;">A. Bone</span>	Glass: <input type="checkbox"/>	Metal: <input type="checkbox"/>	CBM: <input checked="" type="checkbox"/>	Flint: <input type="checkbox"/> Other: <span style="border: 1px solid black; padding: 2px;"> </span>	
Finds of specialist interest/Number(s) and description: <div style="height: 40px; border: 1px solid black; margin-top: 5px;"></div>						
Related context numbers: <div style="text-align: center; margin-top: 10px;">12</div>						
Excavator name and date: R.F/G.S		Provisional Period: late Roman ?		Identified as: Deposit		


LS Archaeology 		<b>Context Record</b>		Site Code: <i>ALD17</i>	Area: <i>Trench 1</i>	Context: <i>12</i>
				Deposit: <span style="border: 1px solid black; border-radius: 50%; padding: 2px;">Deposit</span>		Cut
Length(m): <i>1.3 exc.</i>	Width (m): <i>0.60 exc.</i>	Depth(m): <i>0.25</i>	Colour: <i>Brown</i>	Compaction: <i>firm</i>	Feature: <i>-</i>	
Material: <i>Sandy Silt</i>	Shape in plan: <i>Layer</i>	Profile: <i>Deposit</i>	Munsell: <i>7.5YR 4/4</i>	Percentages of fill: <i>85% silt &amp; sand</i> <i>10% gravel 5% stones</i>		
Description: <i>Sandy silt layer mixed with 5% of angular and rounded stones and 10% of small rounded and angular peavel. It also contained sporadic small fragments of charcoal.</i>			Stratigraphic Matrix: 			
Interpretation/Discussion: <i>Deposit situated to the immediate west (abt 1) of the wall (8)</i> <i>Identified as a Late R.?? occupational Layer.</i> <i>Very similar if not identical to context (11)</i>						
Photographed? <input checked="" type="checkbox"/> <i>Yes</i>		Section Number: <input type="text"/>		Plan Number: <input type="text"/>		
Sampled? <input checked="" type="checkbox"/> <i>NO</i>		Sample Number: <input type="text"/>		Reason for sampling: <input type="text"/>		
Method of excavation: <i>Trowelled</i>			Bioturbation Yes: <input checked="" type="checkbox"/> No: <input type="checkbox"/> Type: <i>Small roots</i>			
Finds: Pot <input type="checkbox"/>	Bone/Specify <input type="text"/> <i>A. Bone</i>	Glass: <input type="checkbox"/>	Metal: <input checked="" type="checkbox"/>	CBM: <input checked="" type="checkbox"/>	Flint: <input type="checkbox"/>	Other: <input type="text"/>
Finds of specialist interest/Number(s) and description: <i>A thin silve coloured pr with a distinct flat tip.</i>						
Related context numbers: <i>Same as 11.</i>						
Excavator name and date: <i>G.S - 12/09/17</i>		Provisional Period: <i>Late Roman ?</i>		Identified as: <i>Layer.</i>		




LS Archaeology 		<b>Context Record</b>		Site Code: <b>ALD17</b>	Area: <b>Trench 1</b>	Context : <b>13</b>
						Deposit <span style="float: right;">Cut</span>
Length(m): <b>1.90</b>	Width (m): <b>0.60</b>	Depth(m): <b>0.14</b>	Colour: <b>V DARK BROWN</b>	Compaction: <b>SOFT</b>	Feature: <b>DtPOSIT</b>	
Material: <b>SANDY SILT</b>	Shape in plan: <b>DEPOSIT</b>	Profile: <b>LANTR</b>	Munsell: <b>10YR 2/1 BLACK</b>	Percentages of fill: <b>95% sandy silt</b> <b>5% gravel + cobbles (small).</b>		
Description: A dark brown layer at the E end of trench between wall [9] + trench edge. Contains a lot of burnt material, and with a high concentration of Roman finds inc. pot rims + animal bone. A sandy silt with a amount of charcoal.			Stratigraphic Matrix: <div style="display: flex; align-items: center;"> <div style="margin-right: 20px;">           10  <div style="border: 1px solid black; padding: 2px;">13</div> - 9            20            21            22         </div>  </div>			
Interpretation/Discussion: This could be a midden spread or dump due to the number of pot, bone, shell frags and also lots of burnt material + large lumps of clay. Much richer in finds than equiv. level in next room to W. so a distinct deposit. Seems to lie on top of a possible pit with group of packing stones - post for fence? When forum being used for undelivered animals.						
Photographed? <input checked="" type="checkbox"/>		Section Number: <input type="text"/>		Plan Number: <input type="text"/>		
Sampled? <input checked="" type="checkbox"/>		Sample Number: <b>3+4</b>		Reason for sampling: <b>Burnt, rich deposit</b> (3) <b>Lumps of clay</b> (4)		
Method of excavation: <b>Trowel</b>				Bioturbation Yes: <input type="checkbox"/> No: <input type="checkbox"/> Type: <input type="text"/>		
Finds: Pot <input checked="" type="checkbox"/>	Bone/Specify <input checked="" type="checkbox"/> <b>Animal</b>	Glass: <input type="checkbox"/>	Metal: <input checked="" type="checkbox"/>	CBM: <input checked="" type="checkbox"/>	Flint: <input type="checkbox"/>	Other: <b>Lead</b>
Finds of specialist interest/Number(s) and description: <b>Lots of nice Roman pot rims in partic. including some Samian ware. A piece of lead. Some v. large lumps of clay (clay spindle whorls?)</b>						
Related context numbers: <b>Lies under 10, and on top of a possible pit/post hole ([20] + [21] but comes down at either side onto a redder, clay layer [22])</b>						
Excavator name and date: <b>DS + RF 11 + 12/09</b>		Provisional Period: <b>Roman</b>		Identified as: <b>Roman midden spread</b>		


LS Archaeology 		<b>Context Record</b>		Site Code: <i>ALD17</i>	Area: <i>Trench 1.</i>	Context : <i>14</i>
Length(m): <i>Growth the Trench</i>		Width (m): <i>0.7</i>	Depth(m): <i>0.12</i>	Colour: <i>orange brown</i>	Compaction: <i>Hard</i>	Deposit: <i>16</i> Cut:
Material: <i>Clay</i>	Shape in plan: <i>Linear</i>	Profile: <i>circular</i>	Munsell: <i>/</i>	Percentages of fill: <i>/</i>		
Description: <i>19<sup>th</sup>/20<sup>th</sup> century drain/service clay pipe</i>			Stratigraphic Matrix:			
Interpretation/Discussion: <i>Clay pipe in cut [6]</i>						
Photographed? <input checked="" type="checkbox"/> <i>Yes</i>		Section Number: <input type="checkbox"/> <i>/</i>		Plan Number: <input type="checkbox"/> <i>/</i>		
Sampled? <input checked="" type="checkbox"/>		Sample Number: <input type="checkbox"/>		Reason for sampling:		
Method of excavation: <i>Hand</i>			Bioturbation Yes: <input type="checkbox"/> No: <input type="checkbox"/> Type:			
Finds: Pot <input type="checkbox"/>	Bone/Specify <input type="checkbox"/>	Glass: <input type="checkbox"/>	Metal: <input type="checkbox"/>	CBM: <input type="checkbox"/>	Flint: <input type="checkbox"/>	Other: <input type="checkbox"/>
Finds of specialist interest/Number(s) and description:						
Related context numbers: <i>/</i>						
Excavator name and date: <i>DS/GS/RF</i>		Provisional Period: <i>19<sup>th</sup>/20<sup>th</sup> century</i>		Identified as: <i>Drain pipe</i>		



LS Archaeology 		<b>Context Record</b>		Site Code: <b>ALD17 Trench 1</b>	Area:	Context: <b>15</b>		
				Deposit	Cut			
Length(m): <b>0.8</b>	Width (m): <b>0.55</b>	Depth(m): <b>0.19</b>	Colour: <b>Mottled black burned layers</b>	Compaction: <b>Firm</b>	Feature: <b>16</b>			
Material: <b>Silty Sand.</b>	Shape in plan: <b>Ovate</b>	Profile: <b>Irregular concave</b>	Munsell: <b>Black 10YR 2/1 10YR 3/1 Very dark grey.</b>	Percentages of fill: <b>90% silty sand 10% Charcoal bands mixed gravel.</b>				
Description: <b>The fill of a distinct burned feature. Southern edge fill is reddish brown sand. Bands of charcoal in the fill that slope towards the Southern edge. Exact edge/depth of fill →</b>			Stratigraphic Matrix: <table border="0"> <tr> <td>→ problematic due to G1 also containing occupational debris such as CBM fragments and charcoal flecking.</td> <td>01 02 07 15 16 17</td> </tr> </table>				→ problematic due to G1 also containing occupational debris such as CBM fragments and charcoal flecking.	01 02 07 15 16 17
→ problematic due to G1 also containing occupational debris such as CBM fragments and charcoal flecking.	01 02 07 15 16 17							
Interpretation/Discussion: <b>A burned deposit that had distinct bands of charcoal inclusions sloping towards the southern edge of the trench bulk. Multiple charcoal bands may suggest multiple burning phases.</b>								
Photographed? <input checked="" type="checkbox"/>		Section Number: <b>2</b>		Plan Number: <b>3</b>				
Sampled? <input checked="" type="checkbox"/>		Sample Number: <b>1</b>		Reason for sampling: <b>environmental + dating evidence</b>				
Method of excavation: <b>Hand.</b>			Bioturbation Yes: <input type="checkbox"/> No: <input checked="" type="checkbox"/> Type:					
Finds: Pot <input type="checkbox"/>	Bone/Specify <b>Ant Bone</b>	Glass: <input type="checkbox"/>	Metal: <input type="checkbox"/>	CBM: <input checked="" type="checkbox"/>	Flint: <input type="checkbox"/>	Other: <b>Mortar.</b>		
Finds of specialist interest/Number(s) and description: <b>No.</b>								
Related context numbers: <b>[16]</b>								
Excavator name and date: <b>DS. 11/09</b>		Provisional Period: <b>Post Roman? Pre Late Med.</b>		Identified as: <b>Burned fill.</b>				


LS Archaeology 		<b>Context Record</b>		Site Code: ALD17	Area: Trench 1	Context : 16
				Deposit: <span style="border: 1px solid black; border-radius: 50%; padding: 2px;">Cut</span>		
Length(m): 0.8	Width (m): 0.55	Depth(m): 0.19	Colour: ✓	Compaction: ✓	Feature: 16	
Material: ✓	Shape in plan: Ovate	Profile: Irregular Concave	Munsell: ✓	Percentages of fill: ✓		
Description: Cut of feature - ovate in shape. Irregular concave base deeper towards the centre.			Stratigraphic Matrix: 01   02   07   15   16   11			
Interpretation/Discussion: The cut and fill of this feature suggest a fire pit. Squarish in plan. Exact edges of cut difficult to define due to heavy cbm/charcoal flecking in [11] which [16] is cut into.						
Photographed? <input checked="" type="checkbox"/>		Section Number: <span style="border: 1px solid black; padding: 2px;">2</span>		Plan Number: <span style="border: 1px solid black; padding: 2px;">3</span>		
Sampled? <input checked="" type="checkbox"/>		Sample Number: <span style="border: 1px solid black; padding: 2px;"></span>		Reason for sampling:		
Method of excavation: Hand.			Bioturbation Yes: <input type="checkbox"/> No: <input type="checkbox"/> Type:			
Finds: Pot <input type="checkbox"/>	Bone/Specify <input type="checkbox"/>	Glass: <input type="checkbox"/>	Metal: <input type="checkbox"/>	CBM: <input type="checkbox"/>	Flint: <input type="checkbox"/>	Other: <span style="border: 1px solid black; padding: 2px;"></span>
Finds of specialist interest/Number(s) and description:						
Related context numbers: <span style="border: 1px solid black; border-radius: 50%; padding: 5px; display: inline-block;">15</span>						
Excavator name and date: J.S. 11/10 Sep.		Provisional Period: Post Roman.		Identified as: Burned area. Fire pit?		




LS Archaeology 		<b>Context Record</b>		Site Code: <b>ACD 17</b>	Area: <b>Trench 1</b>	Context: <b>17</b>
						Deposit <span style="border: 1px solid black; border-radius: 50%; padding: 2px;">17</span>
Length(m): <b>1.3</b> <sup>exposed</sup>	Width (m): <b>0.6</b>	Depth(m): <b>Not exc.</b>	Colour: <b>Reddish Brown mottled.</b>	Compaction: <b>Firm</b>	Feature: <b>17</b>	
Material: <b>Mixed</b>	Shape in plan: <b>Deposit.</b>	Profile: <b>Layer.</b>	Munsell: <b>sandy silt 5YR 4/4</b>	Percentages of fill: <b>sandy silt 50%</b> <b>25% medium angular stones and cobbles</b> <b>25% mixed CBM, charcoal mortar</b>		
Description: <b>a very mixed reddish brown mottled layer of with 25% reddish brown sandy silt with 25% medium angular stone and cobbles and 25% mixed CBM, charcoal and mortar flecks and clay</b>			Stratigraphic Matrix: <div style="text-align: center;"> <b>01</b>  <b>02</b>  <b>03</b>  <b>1</b>  <b>12</b>  <b>1</b>  <b>17</b> </div>			
			<b>South west corner of trench 1 (17) made up of mortar crust. Most visible here. see section.</b>			
Interpretation/Discussion: <b>A mixed distinct layer that may indicate the preparation base of a flooring contemporary to the four walls. Layer at a level consistent with edging on the stone [8] wall. Inclusions may also indicate debris from an area of structural presence.</b>						
Photographed? <input checked="" type="checkbox"/>		Section Number: <b>10</b>		Plan Number: <input type="checkbox"/>		
Sampled? <input type="checkbox"/>		Sample Number: <input type="checkbox"/>		Reason for sampling: <b>Confirm Flooring?</b>		
Method of excavation: <b>Hand</b>			Bioturbation Yes: <input type="checkbox"/> No: <input checked="" type="checkbox"/> Type: <input type="checkbox"/>			
Finds: Pot <input checked="" type="checkbox"/>	Bone/Specify <input checked="" type="checkbox"/>	Glass: <input type="checkbox"/>	Metal: <input checked="" type="checkbox"/>	CBM: <input checked="" type="checkbox"/>	Flint: <input type="checkbox"/>	Other: <input type="checkbox"/>
Finds of specialist interest/Number(s) and description: <div style="height: 40px; border: 1px solid black;"></div>						
Related context numbers: <div style="height: 40px; border: 1px solid black;"></div>						
Excavator name and date: <b>AS. 15/01/17</b>		Provisional Period: <b>Roman?</b>		Identified as: <b>Roman flooring foundation.</b>		


This layer comes down onto [36]-pre-foam surface. It is v. disturbed, with bits of med. pot included, burnt roof + floor tile, large lumps of clay, patches of charcoal. v. mixed. Therefore we think it was disturbed poss during 1770's excavation when they found the drain.




LS Archaeology 		<b>Context Record</b>		Site Code: <b>ALD 17</b>	Area: <b>Ts. 1</b>	Context : <b>18</b>
						Deposit <b>19</b>
Length(m): <b>1.0</b>	Width (m): <b>0.6 exc.</b>	Depth(m): <b>0.4 exc.</b>	Colour: <b>Dark brown</b>	Compaction: <b>Pit</b>	Feature: <b>19</b>	
Material: <b>Sandy silt</b>	Shape in plan: <b>Linear</b>	Profile: <b>Ushaped</b>	Munsell: <b>10YR 3/3</b>	Percentages of fill: <b>80% sandy silt 20% mortar and gravel.</b>		
Description: <b>A 80% Sandy silt, dark brown in colour, f.u with <del>80%</del> 20% mortar and gravel inclusions. Linear in plan on excavation f.u sat in Ushaped profile.</b>			Stratigraphic Matrix: <div style="text-align: center;">             01              02              07              18              19              11           </div>			
Interpretation/Discussion: <b>An unused pit in terms of it's inclusions. Majority of being mortar (white) flecks and chunks. Very straight edges - deep. Debris associated with refuse pits is sparse. Exact <del>id</del> identification of feature unknown. Initial idea was that it may be a well.</b>						
Photographed? <input checked="" type="checkbox"/>		Section Number: <b>7</b>		Plan Number: <b>4</b>		
Sampled? <input type="checkbox"/>		Sample Number: <input type="text"/>		Reason for sampling: <b>Support further identification of feature [19]</b>		
Method of excavation: <b>Hand.</b>			Bioturbation Yes: <input type="checkbox"/> No: <input checked="" type="checkbox"/> Type: <input type="text"/>			
Finds: Pot <input checked="" type="checkbox"/>	Bone/Specify <input checked="" type="checkbox"/>	Glass: <input type="checkbox"/>	Metal: <input type="checkbox"/>	CBM: <input checked="" type="checkbox"/>	Flint: <input type="checkbox"/>	Other: <input type="text"/>
Finds of specialist interest/Number(s) and description: <b>No</b>						
Related context numbers: <b>[19]</b>						
Excavator name and date: <b>Gs. 12/09/17</b>		Provisional Period: <b>Uncertain - although cuts 11 so post Roman.</b>		Identified as: <b>pit - post Roman - unknown function.</b>		



LS Archaeology 		<b>Context Record</b>		Site Code: ALD17 Area: Trench 1	Context : 19 Deposit: <u>Cut</u>
Length(m): 1.0	Width (m): 0.6 exc	Depth(m): 0.4 exc	Colour: /	Compaction: /	Feature: [19]
Material: /	Shape in plan: Linear	Profile: U shaped	Munsell: /	Percentages of fill: /	
Description: Linear cut. Seen within section as well as in layer. Fairly straight edges. Not fully excavated due to depth proceeding beyond safety depth limits.			Stratigraphic Matrix: 01   02   07   18   19   11		
Interpretation/Discussion: The straight edges would suggest a structural use rather than for example a pit/refuse. Lack of a quantity of pottery/Bone etc confirms that feature was not for rubbish disposal.					
Photographed? <input checked="" type="checkbox"/>		Section Number: <u>7</u>		Plan Number: <u>4</u>	
Sampled? <input type="checkbox"/>		Sample Number: <input type="text"/>		Reason for sampling: <input type="text"/>	
Method of excavation: <u>Hand</u>			Bioturbation Yes: <input type="checkbox"/> No: <input type="checkbox"/> Type: <input type="text"/>		
Finds: Pot <input checked="" type="checkbox"/> Bone/Specify <input checked="" type="checkbox"/>		Glass: <input checked="" type="checkbox"/> Metal: <input checked="" type="checkbox"/> CBM: <input checked="" type="checkbox"/>		Flint: <input type="checkbox"/> Other: <input type="text"/>	
Finds of specialist interest/Number(s) and description: <u>/</u>					
Related context numbers: <u>18</u>					
Excavator name and date: GS. 18/09/17		Provisional Period: Post Roman cuts (11)		Identified as: Post Roman structural cut.	




LS Archaeology 		<b>Context Record</b>		Site Code: <b>ALD17</b>	Area: <b>Trench 1</b>	Context: <b>20</b>
						Deposit: <b>[21]</b>
Length(m): <b>0.72</b>	Width (m): <b>0.47 exc. rest under bulk.</b>	Depth(m): <b>0.49</b>	Colour: <b>brownish grey</b>	Compaction: <b>Firm to Moderate</b>	Feature: <b>[21]</b>	
Material: <b>silty clayish</b>	Shape in plan: <b>Circle</b>	Profile: <b>V shaped.</b>	Munsell: <b>greyish brown 10YR 5/2</b>	Percentages of fill: <b>15% angular stone &lt;30cm</b> <b>80% silty clay</b> <b>5% flat stone fragments + charcoal flecking.</b>		
Description: <b>A fill consisting of 80% silty clay with 15% angular stone &lt;30cm, 5% flat stone fragments and charcoal flecking. Silty clay - greyish brown in colour.</b>			Stratigraphic Matrix: <div style="text-align: center;">             01                             02                             10                             13                             20                             21                             22           </div>			
Interpretation/Discussion: <b>The fill of this feature suggests it was a pot hole due to the lack of artefactual / bone fragments - LV associated with middens. The large angular stones may have been packing.</b>						
Photographed? <input type="checkbox"/>		Section Number: <b>5</b>		Plan Number: <b>4/6</b>		
Sampled? <input type="checkbox"/>		Sample Number: <input type="text"/>		Reason for sampling: <input type="text"/>		
Method of excavation: <input type="text"/>			Bioturbation Yes: <input type="checkbox"/> No: <input type="checkbox"/> Type: <input type="text"/>			
Finds: Pot <input checked="" type="checkbox"/>	Bone/Specify <input checked="" type="checkbox"/>	Glass: <input checked="" type="checkbox"/>	Metal: <input checked="" type="checkbox"/>	CBM: <input checked="" type="checkbox"/>	Flint: <input checked="" type="checkbox"/>	Other: <b>Mortar.</b>
Finds of specialist interest/Number(s) and description: <b>Large amphora fragment at the base of fill.</b>						
Related context numbers: <b>[21]</b>						
Excavator name and date: <b>R.F. H.R-S.</b>		Provisional Period: <b>Post Roman / Late Roman</b>		Identified as: <b>Late Roman Pot Hole.</b>		


LS Archaeology 		<b>Context Record</b>		Site Code: <b>ALD17</b>	Area: <b>Trench 1</b>	Context : <b>21</b>
						Deposit <b>Cut</b>
Length(m): <b>0.72</b>	Width (m): <b>0.47</b> <i>rest under bulk</i>	Depth(m): <b>0.49</b>	Colour: <input checked="" type="checkbox"/>	Compaction: <input checked="" type="checkbox"/>	Feature: <b>[21]</b>	
Material: <input checked="" type="checkbox"/>	Shape in plan: <b>Oval</b>	Profile: <b>Vshaped</b>	Munsell: <input checked="" type="checkbox"/>	Percentages of fill: <input checked="" type="checkbox"/>		
Description: <p>A cut with one vertical edge - the other sloping - not fully excavated due to location next to the bulk. Similar width to depth.</p>			Stratigraphic Matrix: <div style="text-align: center;">             01              02              10              13              20              21              22           </div>			
Interpretation/Discussion: <p>A feature with one straight edge, cut and full suggest may have operated as a post hole.</p>						
Photographed? <input checked="" type="checkbox"/>		Section Number: <b>5</b>		Plan Number: <b>4/6</b>		
Sampled? <input checked="" type="checkbox"/>		Sample Number: <b>6+8</b>		Reason for sampling: <i>to examine the stone</i>		
Method of excavation: <b>Hand</b>			Bioturbation Yes: <input type="checkbox"/> No: <input checked="" type="checkbox"/> Type:			
Finds: Pot <input type="checkbox"/>	Bone/Specify <input type="checkbox"/>	Glass: <input type="checkbox"/>	Metal: <input type="checkbox"/>	CBM: <input type="checkbox"/>	Flint: <input type="checkbox"/>	Other: <input type="checkbox"/>
Finds of specialist interest/Number(s) and description: <input checked="" type="checkbox"/>						
Related context numbers: <div style="text-align: center;"> <b>20</b> </div>						
Excavator name and date: <b>R.E. H.R.S.</b>		Provisional Period: <b>Post / Late Roman</b>		Identified as: <b>Post / Late Roman post hole</b>		






LS Archaeology 		<b>Context Record</b>		Site Code: <b>ALD17</b> Area: <b>Trench 1</b>	Context : <b>22</b>
				Deposit <b>(22)</b>	Cut
Length(m): <b>2.0 exc.</b>	Width (m): <b>0.6 exc.</b>	Depth(m): <b>1.3 exc.</b>	Colour: <b>Dark brown</b>	Compaction: <b>Pitum</b>	Feature: <b>(22)</b>
Material: <b>Silty sand</b>	Shape in plan: <b>Deposit</b>	Profile: <b>Layer</b>	Munsell: <b>10YR 3/3</b>	Percentages of fill: <b>85% Silty sand</b> <b>10% gravel</b> <b>5% Small cobbles.</b>	
Description: <b>Dark brown silty sand which also contained 10% of rounded and angular gravel and 5% of small &amp; some angular and rounded stones.</b>			Stratigraphic Matrix: <div style="text-align: center;"> <b>1</b>  <b>2</b>  <b>10</b>  <b>13</b>  <b>[20/21]</b>  <b>22</b> </div>		
Interpretation/Discussion: <b>Notice within the major deposits small clay patches. Post hole [21] cuts through.</b>					
Photographed? <input checked="" type="checkbox"/> <b>Yes</b>		Section Number: <input type="text" value="10"/>		Plan Number: <input type="text" value="4"/>	
Sampled? <input type="text"/>		Sample Number: <input type="text"/>		Reason for sampling:	
Method of excavation: <b>Hand</b>			Bioturbation Yes: <input type="checkbox"/> No: <input type="checkbox"/> Type:		
Finds: Pot <input checked="" type="checkbox"/>	Bone/Specify <input type="text" value="AB"/>	Glass: <input type="checkbox"/>	Metal: <input type="checkbox"/>	CBM: <input checked="" type="checkbox"/>	Flint: <input type="checkbox"/> Other: <input type="text" value="Mortar"/>
Finds of specialist interest/Number(s) and description: <b>Wild boar bones.</b>					
Related context numbers: <div style="text-align: center;">  </div>					
Excavator name and date: <b>HR-S</b>		Provisional Period: <b>Roman</b>		Identified as: <b>Layer.</b>	



LS Archaeology 		<b>Context Record</b>		Site Code: ALD17 Area: Trench 1	Context : 23 Deposit: <u>23</u> Cut:
Length(m): 5.60m	Width (m): 0.6m	Depth(m): 0.2m	Colour: <del>Firm</del> Dark brown	Compaction: Firm	Feature: <u>23</u>
Material: Silty sand.	Shape in plan: deposit	Profile: layer	Munsell: 10YR 3/3	Percentages of fill: silty sand 80% 5% gravel. broken mortar 5% 10% small cobbles.	
Description: <sup>80%</sup> A, silty sand, dark brown deposit with 10% small cobble, 5% broken mortar fragments and 5% gravel inclusions. Deposit exists between (8) and (9).			Stratigraphic Matrix: (1) (2) (7) (11) (23) (24)		
Interpretation/Discussion: Fill associated with a pre-forum building phase - and or linked to a period of the construction of the Roman walls (8) and (9).					
Photographed? <input checked="" type="checkbox"/>		Section Number: <input type="text"/>		Plan Number: <input type="text"/>	
Sampled? <input checked="" type="checkbox"/>		Sample Number: <u>7</u>		Reason for sampling: Stone. Interesting/of interest.	
Method of excavation: Hand.			Bioturbation Yes: <input type="checkbox"/> No: <input checked="" type="checkbox"/> Type:		
Finds: Pot <input checked="" type="checkbox"/>	Bone/Specify <input checked="" type="checkbox"/>	Glass: <input type="checkbox"/>	Metal: <input type="checkbox"/>	CBM: <input checked="" type="checkbox"/>	Flint: <input type="checkbox"/> Other: <input type="text"/>
Finds of specialist interest/Number(s) and description: Stamped Samian (unworn)					
Related context numbers:					
Excavator name and date: GS DS RF 18/01/17		Provisional Period: Early Roman deposits		Identified as: Early Roman deposit associated with the origins of the forum.	





LS Archaeology 		<b>Context Record</b>		Site Code: <b>AhD17</b>	Area: <b>Trench 1</b>	Context: <b>24</b>
				Deposit: <b>24</b>		Cut:
Length(m): <b>5.6m</b>	Width (m): <b>0.6m</b>	Depth(m): <b>0.2m</b>	Colour: <b>Dark Brown.</b>	Compaction: <b>Firm.</b>	Feature: <b>(24)</b>	
Material: <b>silty clay sand.</b>	Shape in plan: <b>deposit</b>	Profile: <b>layer.</b>	Munsell: <b>10YR 3/2</b>	Percentages of fill: <b>90% silty clay sand.          10% burned flecks.</b>		
Description: <b>A 90% silty clay sand deposit, dark brown in colour with 10% burned flecks / patches. Burned areas created a signal when checked by detector. Sampled.</b>			Stratigraphic Matrix: <div style="text-align: center;"> <b>(1)</b>  <b>(2)</b>  <b>(7)</b>  <b>(11)</b>  <b>(23)</b>  <b>(24)</b> </div>			
Interpretation/Discussion: <b>A deposit - under (23) and between forum walls (8) and (9). Finds indicate an early 1st century deposit associated with activities pre-forum. Earlier than (23).</b>						
Photographed? <input checked="" type="checkbox"/>		Section Number: <input type="text"/>		Plan Number: <input type="text"/>		
Sampled? <input checked="" type="checkbox"/>		Sample Number: <b>5</b>		Reason for sampling: <b>Metal reading from burned patches.</b>		
Method of excavation:			Bioturbation Yes: <input type="checkbox"/> No: <input type="checkbox"/> Type:			
Finds: Pot <input checked="" type="checkbox"/>	Bone/Specify <input checked="" type="checkbox"/>	Glass: <input type="checkbox"/>	Metal: <input checked="" type="checkbox"/>	CBM: <input checked="" type="checkbox"/>	Flint: <input type="checkbox"/>	Other: <b>shell.</b>
Finds of specialist interest/Number(s) and description: <b>Flavian Pottery</b>						
Related context numbers:						
Excavator name and date: <b>DS GS RF</b>		Provisional Period: <b>1st Century.</b>		Identified as: <b>1st Century Pre Forum activity layer.</b>		


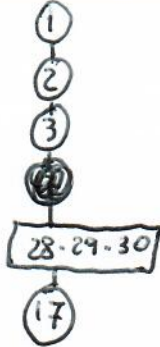
LS Archaeology 		<b>Context Record</b>		Site Code: <b>ALD17</b>	Area: <b>Trench 1</b>	Context : <b>25</b>
				Deposit	Cut	
Length(m): <b>0.15</b>	Width (m): <b>0.18</b>	Depth(m): <b>0.14</b>	Colour: <b>brown</b>	Compaction: <b>firm</b>	Feature: <b>26</b>	
Material: <b>Silty sand</b>	Shape in plan: <b>keyhole</b>	Profile: <b>U shaped</b> <b>Re concave</b>	Munsell: <b>7.5YR 4/2</b>	Percentages of fill: <b>95% silty sand 5% small pebbles</b>		
Description: <b>brown silty sand fill of a post hole bonding some large packing stones (context 27)</b>			Stratigraphic Matrix: <div style="text-align: center;"> <b>1</b>  <b>T</b>  <b>2</b>  <b>T</b>  <b>7</b>  <b>1</b>  <b>[25-26-27]</b>  <b>1</b>  <b>11</b> </div>			
Interpretation/Discussion: <b>Most likely to be associated with ph [21] and [29]</b>						
Photographed? <input checked="" type="checkbox"/> <b>Yes</b>		Section Number: <input type="text" value="12"/>		Plan Number: <input type="text" value="4"/>		
Sampled? <input checked="" type="checkbox"/>		Sample Number: <input type="text" value=""/>		Reason for sampling:		
Method of excavation: <b>Hand</b>			Bioturbation Yes: <input type="checkbox"/> No: <input type="checkbox"/> Type:			
Finds: Pot <input type="checkbox"/>	Bone/Specify <input type="checkbox"/>	Glass: <input type="checkbox"/>	Metal: <input type="checkbox"/>	CBM: <input type="checkbox"/>	Flint: <input type="checkbox"/>	Other: <input type="text"/>
Finds of specialist interest/Number(s) and description: <div style="text-align: center;">  </div>						
Related context numbers: <div style="text-align: center;">  </div>						
Excavator name and date: <b>RF / G.S 18/9/17</b>		Provisional Period: <b>Roman</b>		Identified as: <b>fill of a post hole</b>		




LS Archaeology 		<b>Context Record</b>		Site Code: ALD 17	Area: Trench 1	Context : 26
						Deposit <span style="border: 1px solid black; border-radius: 50%; padding: 2px;">Cut</span>
Length(m): 0.32	Width (m): 0.30	Depth(m): 0.14	Colour: ✓	Compaction: ✓	Feature: [26]	
Material: ✓	Shape in plan: Circular	Profile: O shaped	Munsell: ✓	Percentages of fill: -		
Description: Circular cut with shallow vertical edges and concaved base.			Stratigraphic Matrix: <div style="text-align: center;">  </div>			
Interpretation/Discussion: Identified as a small post hole most likely associated with post holes 21 and 29						
Photographed? <span style="border: 1px solid black; padding: 2px;">YES</span>		Section Number: <span style="border: 1px solid black; padding: 2px;">12</span>		Plan Number: <span style="border: 1px solid black; padding: 2px;">13</span>		
Sampled? <span style="border: 1px solid black; padding: 2px;">✓</span>	Sample Number: <span style="border: 1px solid black; padding: 2px;">✓</span>		Reason for sampling:			
Method of excavation: Hand			Bioturbation Yes: <input type="checkbox"/> No: <input type="checkbox"/> Type:			
Finds: Pot <input type="checkbox"/>	Bone/Specify <input type="checkbox"/>	Glass: <input type="checkbox"/>	Metal: <input type="checkbox"/>	CBM: <input type="checkbox"/>	Flint: <input type="checkbox"/>	Other: <input type="checkbox"/>
Finds of specialist interest/Number(s) and description: <div style="height: 40px; border: 1px solid black;"></div>						
Related context numbers: <div style="height: 40px; border: 1px solid black;"></div>						
Excavator name and date: RF / GS		Provisional Period: Roman		Identified as: Post hole		


LS Archaeology 		<b>Context Record</b>		Site Code: <i>AHD17</i>	Area: <i>Trench 1</i>	Context : <i>27</i>
				Deposit <i>(circled)</i>		Cut
Length(m): <i>0.3</i>	Width (m): <i>0.1</i>	Depth(m): <i>Average 0.2</i>	Colour: <i>/</i>	Compaction: <i>Hard</i>	Feature: <i>[26]</i>	
Material: <i>Stones</i>	Shape in plan: <i>Layer</i>	Profile: <i>/</i>	Munsell: <i>/</i>	Percentages of fill: <i>/</i>		
Description: <i>Large angular limestone blocks (Average 0.15m in dimension). Appeared to have been layered <del>all</del> sideways along the edge of the cut [26].</i>			Stratigraphic Matrix: <div style="text-align: center;">  </div>			
Interpretation/Discussion: <i>Interpreted as packing stones</i>						
Photographed? <i>YES</i>		Section Number: <i>12</i>		Plan Number: <i>4</i>		
Sampled? <input type="checkbox"/>	Sample Number: <input type="text"/>		Reason for sampling:			
Method of excavation: <i>Hand</i>			Bioturbation Yes: <input type="checkbox"/> No: <input type="checkbox"/> Type:			
Finds: Pot <input type="checkbox"/>	Bone/Specify <input type="text"/>	Glass: <input type="checkbox"/>	Metal: <input type="checkbox"/>	CBM: <input type="checkbox"/>	Flint: <input type="checkbox"/>	Other: <input type="text"/>
Finds of specialist interest/Number(s) and description: <i>/</i>						
Related context numbers: <i>/</i>						
Excavator name and date: <i>RF/G.S</i>		Provisional Period: <i>Roman</i>		Identified as: <i>Packing Stones.</i>		






LS Archaeology 		<b>Context Record</b>		Site Code: <b>ALD17</b>	Area: <b>Trench 1</b>	Context: <b>28</b>
				Deposit	Cut	
Length(m): <b>0.4</b>	Width (m): <b>0.32</b>	Depth(m): <b>0.18</b>	Colour: <b>Brown</b>	Compaction: <b>Firm</b>	Feature: <b>[29]</b>	
Material: <b>Silty sand</b>	Shape in plan: <b>Circular</b>	Profile: <b>U shaped Concaved</b>	Munsell: <b>7.5YR 4/2</b>	Percentages of fill: <b>98% silty sand 2% small gravel</b>		
Description: <b>Brown silty sand fill of a post hole confined within some packing stones (30).</b>			Stratigraphic Matrix: <div style="text-align: center;">  </div>			
Interpretation/Discussion: <b>A small angular stone was observed within the fill. Originally thought to be a padding stone, however after excavation it became more clear that this stone was more likely accidentally have fallen into the hole probably due to the removal of the former post.</b>						
Photographed? <b>YES</b>		Section Number: <b>14</b>		Plan Number: <b>15/16</b>		
Sampled? <b>NO</b>		Sample Number: <div style="border: 1px solid black; width: 80px; height: 20px;"></div>		Reason for sampling:		
Method of excavation: <b>Hand</b>			Bioturbation Yes: <input type="checkbox"/> No: <input type="checkbox"/> Type:			
Finds: Pot <input type="checkbox"/>	Bone/Specify <input type="checkbox"/>	Glass: <input type="checkbox"/>	Metal: <input type="checkbox"/>	CBM: <input type="checkbox"/>	Flint: <input type="checkbox"/>	Other: <div style="border: 1px solid black; width: 100px; height: 20px;"></div>
Finds of specialist interest/Number(s) and description:						
Related context numbers: <b>25</b>						
Excavator name and date: <b>GS</b>		Provisional Period: <b>Post Roman?</b>		Identified as: <b>Fill of P.H.</b>		



LS Archaeology 		<b>Context Record</b>		Site Code: <b>ALD17</b>	Area: <b>Trench 1</b>	Context : <b>29</b>
						Deposit <b>Cut</b>
Length(m): <b>0.4</b>	Width (m): <b>0.32</b>	Depth(m): <b>0.18</b>	Colour: <b>/</b>	Compaction: <b>/</b>	Feature: <b>[29]</b>	
Material: <b>/</b>	Shape in plan: <b>Ovate</b>	Profile: <b>Ushaped</b>	Munsell: <b>/</b>	Percentages of fill: <b>/</b>		
Description: <b>Small feature of an ovate shape in plan, vertical edges and concaved base</b>			Stratigraphic Matrix: <b>See (28)</b>			
Interpretation/Discussion: <b>Interpreted as the cut for a small port hole</b>						
Photographed? <b>YES</b>		Section Number: <b>14</b>		Plan Number: <b>15/16</b>		
Sampled? <b>NO</b>	Sample Number: <input type="text"/>		Reason for sampling:			
Method of excavation: <b>Hand</b>			Bioturbation Yes: <input type="checkbox"/> No: <input type="checkbox"/> Type:			
Finds: Pot <input type="checkbox"/>	Bone/Specify <input type="text"/>	Glass: <input type="checkbox"/>	Metal: <input type="checkbox"/>	CBM: <input type="checkbox"/>	Flint: <input type="checkbox"/>	Other: <input type="text"/>
Finds of specialist interest/Number(s) and description:						
Related context numbers: <b>26</b>						
Excavator name and date: <b>G.S</b>		Provisional Period: <b>Port Roman</b>		Identified as: <b>Port hole</b>		




LS Archaeology 		<b>Context Record</b>		Site Code: ALD17	Area: Trench 1.	Context : 30
				Deposit	Cut	
Length(m): NA	Width (m): NA	Depth(m): 0.15	Colour: /	Compaction: Hard	Feature: [29]	
Material: Stones	Shape in plan: Deposit	Profile: Layer	Munsell: /	Percentages of fill: /		
Description: Large packing stones within cut 29. Stones measures in average 0.20 m in dimension. One looks like a flag stone 0.24 high 0.06m wide.			Stratigraphic Matrix: Sec 28			
Interpretation/Discussion:						
Photographed? <input checked="" type="checkbox"/> YES      Section Number: <input type="text" value="14"/> Plan Number: <input type="text" value="15"/>						
Sampled? <input checked="" type="checkbox"/> 10      Sample Number: <input type="text"/> Reason for sampling:						
Method of excavation: Hand			Bioturbation Yes: <input type="checkbox"/> No: <input type="checkbox"/> Type:			
Finds: Pot <input type="checkbox"/>	Bone/Specify <input type="text"/>	Glass: <input type="checkbox"/>	Metal: <input type="checkbox"/>	CBM: <input type="checkbox"/>	Flint: <input type="checkbox"/>	Other: <input type="text"/>
Finds of specialist interest/Number(s) and description:						
Related context numbers: 27						
Excavator name and date: G.S		Provisional Period: Post Roman		Identified as: Packing stones		


LS Archaeology 		<b>Context Record</b>		Site Code: <b>ALD17</b>	Area: <b>Trench 1</b>	Context : <b>31</b>
				Deposit <input checked="" type="checkbox"/>		Cut <input type="checkbox"/>
Length(m): <b>0.45</b>	Width (m): <del>0.40</del> <b>0.40</b>	Depth(m): <b>0.05</b>	Colour: <b>grey.</b>	Compaction: <b>Firm.</b>	Feature: <b>31</b>	
Material: <b>Flat slab stones</b>	Shape in plan: <b>square circular edges</b>	Profile: <b>layer</b>	Munsell: 	Percentages of fill: 		
Description: <b>0.15 x 0.14 x 0.05 stone dimensions. A fill consisting of a stone layer creating a square curved edges. Grey stones different in texture, depth than others.</b>			Stratigraphic Matrix: <div style="text-align: center;">             01                             02                             10                             13                             22                             31                             32           </div>			
Interpretation/Discussion: <b>Possible floor deposit or used to mark a cyst. [21] cut through (31). Over (32)</b>						
Photographed? <input checked="" type="checkbox"/>		Section Number: <input type="text"/>		Plan Number: <input type="text"/>		
Sampled? <input type="text"/>		Sample Number: <input type="text"/>		Reason for sampling: <b>stones are slab like worked.</b>		
Method of excavation: <b>Hand.</b>			Bioturbation Yes: <input type="checkbox"/> No: <input checked="" type="checkbox"/> Type: <input type="text"/>			
Finds: Pot <input type="checkbox"/>	Bone/Specify <input type="text"/>	Glass: <input type="checkbox"/>	Metal: <input type="checkbox"/>	CBM: <input type="checkbox"/>	Flint: <input type="checkbox"/>	Other: <input type="text"/>
Finds of specialist interest/Number(s) and description:						
Related context numbers: <b>(21) (31) (32)</b>						
Excavator name and date: <b>H. R-S</b>		Provisional Period: <b>Early / Pre Roman?</b>		Identified as: <b>Possible floor deposit.</b>		




LS Archaeology 		<b>Context Record</b>		Site Code: ALD17	Area: Trench 1	Context: 32
				<div style="border: 1px solid black; border-radius: 50%; padding: 2px; display: inline-block;">Deposit</div>		Cut
Length(m): 1.85 <i>excavated</i>	Width (m): 0.65 <i>excavated</i>	Depth(m): 0.18	Colour: Dark brown	Compaction: Firm	Feature: 32	
Material: sandy silt	Shape in plan: Linear	Profile: layer	Munsell: 10YR 3/3	Percentages of fill: 95% sandy silt, small gravel, charcoal flecks		
Description: A 95% dark brown sandy silt layer, linear in plan with 5% mixed small gravel and charcoal fleck inclusions.			Stratigraphic Matrix: 01 02 10 13 22 31 32			
Interpretation/Discussion: Most likely pre-roman <del>sed</del> deposit  Flat stone cut into post-hole [21], another above that with curved surface beneath main stone deposit [31] 						
Photographed? <input checked="" type="checkbox"/>		Section Number: <input type="text"/>		Plan Number: <input type="text"/>		
Sampled? <input type="checkbox"/>		Sample Number: <input type="text"/>		Reason for sampling: <input type="text"/>		
Method of excavation: Hand			Bioturbation Yes: <input type="checkbox"/> No: <input type="checkbox"/> Type: <input type="text"/>			
Finds: Pot <input checked="" type="checkbox"/>	Bone/Specify <input checked="" type="checkbox"/>	Glass: <input type="checkbox"/>	Metal: <input checked="" type="checkbox"/>	CBM: <input type="checkbox"/>	Flint: <input type="checkbox"/>	Other: <input type="text"/>
Finds of specialist interest/Number(s) and description: /						
Related context numbers: /						
Excavator name and date: H. RS		Provisional Period: Pre Roman / Early Roman		Identified as: Early Roman deposit		


LS Archaeology 		<b>Context Record</b>		Site Code: <b>ALD17</b>	Area: <b>Trench.</b>	Context: <b>33</b>
						Deposit: <b>layer</b> Cut
Length(m): <b>4.05</b>	Width (m): <b>0.37</b>	Depth(m): <b>0.04</b>	Colour:	Compaction: <b>Firm.</b>	Feature: <b>33</b>	
Material: <b>SANDSTONE</b>	Shape in plan: <b>IRREGULAR / AMORPH</b>	Profile: <b>VARIED</b>	Munsell: <b>5YR 4/3</b>	Percentages of fill: <b>70% SANDSTONE 30% CLAYEY SILT</b>		
Description: thin layer of sandstone fragments within a firm clayey silt. Stone laid with flat side up - floor prep. layer?			Stratigraphic Matrix: <div style="text-align: center;">           2            1            7            1            11  <div style="border: 1px solid black; padding: 2px;">33</div>           23         </div>			
Interpretation/Discussion: A <del>disarranged</del> spread of sandstone pieces all arranged flat side up to form a floor prep. Set within a darker red/brown clayey silt. The stones were curving as though disturbed + only visible in patches. They came from just t of wall [9], where a step had been left in the trench temporarily. Other sim. sandstone frags found in [11] + [23].						
Photographed? <input checked="" type="checkbox"/>		Section Number: <input type="checkbox"/>		Plan Number: <input type="checkbox"/>		
Sampled? <input checked="" type="checkbox"/>		Sample Number: <input type="checkbox"/>		Reason for sampling:		
Method of excavation: <b>Tunnel</b>				Bioturbation Yes: <input type="checkbox"/> No: <input checked="" type="checkbox"/> Type:		
Finds: Pot <input checked="" type="checkbox"/>	Bone/Specify <input type="checkbox"/>	Glass: <input type="checkbox"/>	Metal: <input type="checkbox"/>	CBM: <input type="checkbox"/>	Flint: <input type="checkbox"/>	Other: <input type="checkbox"/>
Finds of specialist interest/Number(s) and description:						
Related context numbers: <b># [11]</b>						
Excavator name and date: <b>RF 16/09</b>		Provisional Period: <b>EARLY ROMAN</b>		Identified as: <b>Early Roman floor preparation</b>		



LS Archaeology 		<b>Context Record</b>		Site Code: AL017	Area: Trench 1	Context : 34
				Deposit		Cut
Length(m): 1.00 excavated	Width (m): 0.30	Depth(m): 0.25	Colour: Dark brown	Compaction: Firm.	Feature: [35]	
Material: Silty sand	Shape in plan: elongated oval	Profile: U shaped.	Munsell: 7.5 YR 3/2	Percentages of fill: 90% silty sand. 8% fine gravel 2% angular stone		
Description: A 90% dark brown silty sand fill with 8% fine gravel and 2% angular stone inclusions.			Stratigraphic Matrix: 01 + 02   10   13   22   31   34   35   32			
Interpretation/Discussion: Fill of a linear cut - possible beam slot/gravel pit?						
Photographed? <input checked="" type="checkbox"/>		Section Number: <input type="text"/>		Plan Number: <input type="text"/>		
Sampled? <input checked="" type="checkbox"/>		Sample Number: <input type="text"/> 10		Reason for sampling: Determine feature character		
Method of excavation: Hand.			Bioturbation Yes: <input type="checkbox"/> No: <input checked="" type="checkbox"/> Type:			
Finds: Pot <input checked="" type="checkbox"/>	Bone/Specify <input checked="" type="checkbox"/>	Glass: <input type="checkbox"/>	Metal: <input checked="" type="checkbox"/>	CBM: <input type="checkbox"/>	Flint: <input type="checkbox"/>	Other: Possible young persons here
Finds of specialist interest/Number(s) and description: May include a harrow bone - At least 3 nails found (short)						
Related context numbers: [35]						
Excavator name and date: H.R.S.		Provisional Period: Early Roman.		Identified as: Early Roman possible beam slot		


LS Archaeology 		<b>Context Record</b>		Site Code: <i>ALD17</i>	Area: <i>Trench 1</i>	Context : <i>35</i>
						Deposit <i>Cut</i>
Length(m): <i>1.60 excavated</i>	Width (m): <i>0.30</i>	Depth(m): <i>0.25</i>	Colour: <i>/</i>	Compaction: <i>/</i>	Feature: <i>[35]</i>	
Material: <i>/</i>	Shape in plan: <i>elongated oval</i>	Profile: <i>U shaped</i>	Munsell: <i>/</i>	Percentages of fill: <i>/</i>		
Description: <i>A cut - elongated oval in shape tapering in gently to form a shallow U shaped base.</i>			Stratigraphic Matrix: <div style="text-align: center;"> <i>01</i>  <i>02</i>  <i>10</i>  <i>13</i>  <i>22</i>  <i>31</i>  <i>34</i>  <i>35</i>  <i>32</i> </div>			
Interpretation/Discussion: <i>A linear cut - when initially cleared thought to be a possible grave due to presence of a single bone - possibly human and associated nails. On further evaluation may have been a beam slot. Sampling should aid further determination of function.</i>						
Photographed? <input checked="" type="checkbox"/>		Section Number: <input type="text"/>		Plan Number: <input type="text"/>		
Sampled? <input type="checkbox"/>		Sample Number: <input type="text"/>		Reason for sampling: <input type="text"/>		
Method of excavation: <i>Hand</i>			Bioturbation Yes: <input type="checkbox"/> No: <input type="checkbox"/> Type: <i>animal burrow?</i>			
Finds: Pot <input type="checkbox"/>	Bone/Specify <input type="checkbox"/>	Glass: <input type="checkbox"/>	Metal: <input type="checkbox"/>	CBM: <input type="checkbox"/>	Flint: <input type="checkbox"/>	Other: <input type="text"/>
Finds of specialist interest/Number(s) and description: <i>/</i>						
Related context numbers: <i>(34)</i>						
Excavator name and date: <i>H.R.S.</i>		Provisional Period: <i>Early Roman</i>		Identified as: <i>Early Roman beam slot / grave.</i>		




LS Archaeology 		<b>Context Record</b>		Site Code: ALD17	Area: TRI	Context : 36
						Deposit Cut
Length(m): 1.20	Width (m): 0.45	Depth(m):	Colour:	Compaction: V. hard	Feature: Surface	
Material: Mixed	Shape in plan: Rectangular (trench edges)	Profile: Flat	Munsell:	Percentages of fill:		
Description: A very hard surface layer made up of laminated bands of charcoal, ash, sand, iron pan. Very hard + compact - caused by water moving between. Cut by ditch [39].			Stratigraphic Matrix: <div style="text-align: center;">           2            3            1            12            1            17            39            8 — [36] — 39         </div>			
Interpretation/Discussion: Pre-forum surface. Bounded by the trench edges to N+N <sub>E</sub> wall [8] to east and a ditch to S [39]. It has been laminated + layers made hard by water coming in - prob. more water because it's next to the drain at entrance of forum. This shows that there was an earlier surface (and perhaps building due to ↑ level of charcoal?) some time before forum. In some layers wood boards evident by the wall as charcoal bands. A possible →						
Photographed? <input checked="" type="checkbox"/>	(several times during ex to show charcoal features)		Section Number: <input type="text"/>	Plan Number: <input type="text"/>		
Sampled? <input checked="" type="checkbox"/>	Sample Number: <input type="text"/> 11		Reason for sampling: large amounts of charcoal + ash. Old surface - dating mat?			
Method of excavation: Trowel			Bioturbation Yes: <input type="checkbox"/> No: <input checked="" type="checkbox"/> Type:			
Finds: Pot <input checked="" type="checkbox"/>	Bone/Specify <input checked="" type="checkbox"/> An	Glass: <input type="checkbox"/>	Metal: <input checked="" type="checkbox"/>	CBM: <input checked="" type="checkbox"/>	Flint: <input type="checkbox"/>	Other: Slag?
Finds of specialist interest/Number(s) and description:						
Related context numbers: 3 Poss. same as [24] and [32]						
Excavator name and date: RF		Provisional Period: early Roman		Identified as: early, pre-forum surface		


plank was visible in one layer (these were photographed)


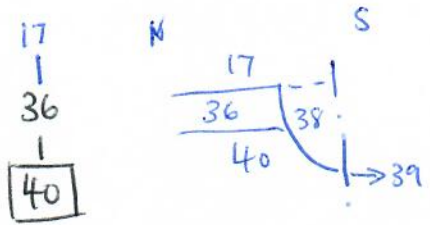


LS Archaeology 		<b>Context Record</b>		Site Code: <b>ALD17</b>	Area: <b>T. 1</b>	Context : <b>37</b>
				Deposit <input checked="" type="checkbox"/>		Cut <input type="checkbox"/>
Length(m): <b>NA</b>	Width (m): <b>NA</b>	Depth(m): <b>NA</b>	Colour: <del>orange brown</del> <b>Yellowish Red</b>	Compaction: <b>Soft</b>	Feature: <input checked="" type="checkbox"/>	
Material: <b>Sand</b>	Shape in plan: <b>Deposit</b>	Profile: <b>Lay on</b>	Munsell: <b>5YR 4/6</b>	Percentages of fill: <input checked="" type="checkbox"/>		
Description: <b>Natural sand deposit mottled occasional dark brown patches of sand.</b>			Stratigraphic Matrix:			
Interpretation/Discussion: <b>Not excavated present at the base of trench 1.</b>						
Photographed? <input checked="" type="checkbox"/> <b>YES</b>		Section Number: <input type="text"/>		Plan Number: <input type="text"/>		
Sampled? <input type="checkbox"/>		Sample Number: <input type="text"/>		Reason for sampling:		
Method of excavation: <b>Not exc.</b>			Bioturbation Yes: <input type="checkbox"/> No: <input type="checkbox"/> Type:			
Finds: Pot <input type="checkbox"/>	Bone/Specify <input type="checkbox"/>	Glass: <input type="checkbox"/>	Metal: <input type="checkbox"/>	CBM: <input type="checkbox"/>	Flint: <input type="checkbox"/>	Other: <input type="text"/>
Finds of specialist interest/Number(s) and description:						
Related context numbers:						
Excavator name and date: <b>G.S 21/09</b>		Provisional Period: <input checked="" type="checkbox"/>		Identified as: <b>Natural deposit</b>		

LS Archaeology 		<b>Context Record</b>		Site Code: <b>ALD17</b>	Area: <b>TR1</b>	Context : <b>38</b>
						Deposit <b>Fill</b> <b>Cut</b>
Length(m): <b>1.20</b>	Width (m): <b>0.19</b>	Depth(m): <b>0.20 (exc)</b>	Colour: <b>Pale brown</b> <del>2.5Y 7/3</del>	Compaction: <b>Compact</b>	Feature: <b>Ditch fill</b>	
Material: <b>Silty clay</b>	Shape in plan: <b>linear</b>	Profile: <b>steep edges.</b>	Munsell: <b>2.5Y 7/3</b>	Percentages of fill: <b>95% silty clay</b> <b>5% small rounded stones</b>		
Description: <b>Sticky clay fill of a ditch (cut [39]) with occasional small stones. Only just visible, running E-W along southern edge of trench. Poss. visible in [24] to east + in natural [37]. Not fully excv.</b>			Stratigraphic Matrix: <div style="display: flex; justify-content: space-around; align-items: flex-start;"> <div style="text-align: center;"> <math display="block">  \begin{array}{c}  17 \\  \downarrow \\  \boxed{38} \\  \downarrow \\  39 \\  \downarrow \\  1 \\  \downarrow \\  36  \end{array}  </math> </div> <div style="text-align: center;"> <math display="block">  \begin{array}{c}  17 \\  \downarrow \\  \boxed{36} \quad \boxed{38} \\  \downarrow \quad \downarrow \\  40 \quad \rightarrow 39  \end{array}  </math> </div> </div>			
Interpretation/Discussion: <b>This is the fill of a ditch which cuts the early pre-form deposits of [36] + [40]. The fact that there is a large deposit over this ([17] in this entrance area, [23] over [24]) suggests it had been out of use for a while before the forum was constructed. It is cut by wall [8]. The terminus is mid way through the next room to the east, though disappears into trench edge.</b>						
Photographed? <input checked="" type="checkbox"/>		Section Number: <b>8</b>		Plan Number: <input type="checkbox"/>		
Sampled? <input type="checkbox"/>		Sample Number: <input type="checkbox"/>		Reason for sampling: <input type="checkbox"/>		
Method of excavation: <b>Trowel / not completely excv.</b>			Bioturbation Yes: <input type="checkbox"/> No: <input checked="" type="checkbox"/> Type: <input type="checkbox"/>			
Finds: Pot <input type="checkbox"/>	Bone/Specify <input type="checkbox"/>	Glass: <input type="checkbox"/>	Metal: <input type="checkbox"/>	CBM: <input type="checkbox"/>	Flint: <input type="checkbox"/>	Other: <b>stone</b>
Finds of specialist interest/Number(s) and description:						
Related context numbers: <b>[24] - clay, linear feature could be same</b>						
Excavator name and date: <b>R.F. 19/09</b>		Provisional Period: <b>early Roman (pre-forum).</b>		Identified as: <b>Early Ditch fill</b>		



LS Archaeology 		<b>Context Record</b>		Site Code: ALD17	Area: TRI	Context: 39
				Deposit <input checked="" type="checkbox"/>		Cut <input checked="" type="checkbox"/>
Length(m): 1.20	Width (m): 0.19 (not fully excavated)	Depth(m): 0.20	Colour: <input checked="" type="checkbox"/>	Compaction: <input checked="" type="checkbox"/>	Feature: Ditch.	
Material:	Shape in plan: linear	Profile: steep edge (not fully excavated)	Munsell: <input checked="" type="checkbox"/>	Percentages of fill: <input checked="" type="checkbox"/>		
Description: Ditch cut running E-W along S. edge of trench. Fully visible here in W end (forum entrance) but may be visible in [24], running into section half way.			Stratigraphic Matrix: <div style="text-align: center;">             8                             17                             38                 <span style="border: 1px solid black; padding: 2px;">39</span>                             36                             40           </div>			
Interpretation/Discussion: An early ditch which cuts surface [36] + [40] (not known deeper as not excavated to natural). Significantly <del>more</del> earlier than forum if judging by accumulation on top of it before construction of walls. Looking at wall [8], they have put more cobbles in ditch in foundation layers to support it.						
Photographed? <input checked="" type="checkbox"/>		Section Number: <input type="text" value="8"/>		Plan Number: <input type="text"/>		
Sampled? <input checked="" type="checkbox"/>		Sample Number: <input type="text"/>		Reason for sampling:		
Method of excavation: <i>trawl (not fully excavated)</i>		Bioturbation Yes: <input type="checkbox"/> No: <input checked="" type="checkbox"/> Type:				
Finds: Pot <input type="checkbox"/>	Bone/Specify <input type="text"/>	Glass: <input type="checkbox"/>	Metal: <input type="checkbox"/>	CBM: <input type="checkbox"/>	Flint: <input type="checkbox"/>	Other: <input type="text"/>
Finds of specialist interest/Number(s) and description:						
Related context numbers: [24].						
Excavator name and date: RF 19.09		Provisional Period: early Roman (pre-forum).		Identified as: Ditch cut		

LS Archaeology 		<b>Context Record</b>		Site Code: A2017	Area: TR1	Context : 40
				Deposit                      Cut		
Length(m): 1.20	Width (m): 0.45	Depth(m): unknown-unexcav.	Colour: Reddish brown.	Compaction: moderately compact	Feature: <del>de</del> layer	
Material: Sandy clay	Shape in plan: deposit	Profile: Flat	Munsell: 5YR 4/4	Percentages of fill: 10% small, sub angular stones 90% sandy silt		
Description: A deposit below [36] that is less compact and more homogenous. Unexcavated.			Stratigraphic Matrix: <div style="text-align: center; margin-top: 20px;">  </div>			
Interpretation/Discussion: A more homogenous deposit below [36] that is also cut by [39]. Unexcavated. We presume from equiv. levels to the E. that it is on top of natural.						
Photographed? <input checked="" type="checkbox"/>		Section Number: <input type="text" value="8"/>		Plan Number: <input type="text"/>		
Sampled? <input checked="" type="checkbox"/>		Sample Number: <input type="text"/>		Reason for sampling: <input type="text"/>		
Method of excavation: unexcav.			Bioturbation Yes: <input type="checkbox"/> No: <input type="checkbox"/> Type: <input type="text"/>			
Finds: Pot <input type="checkbox"/>	Bone/Specify <input type="text"/>	Glass: <input type="checkbox"/>	Metal: <input type="checkbox"/>	CBM: <input type="checkbox"/>	Flint: <input type="checkbox"/> Other: <input type="text"/>	
Finds of specialist interest/Number(s) and description:						
Related context numbers:						
Excavator name and date: RF 19/09		Provisional Period: early Roman - pre-Roman.		Identified as: early occupation deposit.		